



Agenția de
Dezvoltare Regională
Nord



cooperare
germană
DEUTSCHE ZUSAMMENARBEIT

Implemented by

giz Deutsche Gesellschaft
für Internationale
Zusammenarbeit (GIZ) GmbH



Schweizerische Eidgenossenschaft
Confédération suisse
Confederazione Svizzera
Confederaziun svizra

Swiss Agency for Development and Cooperation SDC
Agenția Elvețiană pentru Dezvoltare și Cooperare
Швейцарское управление по развитию и сотрудничеству

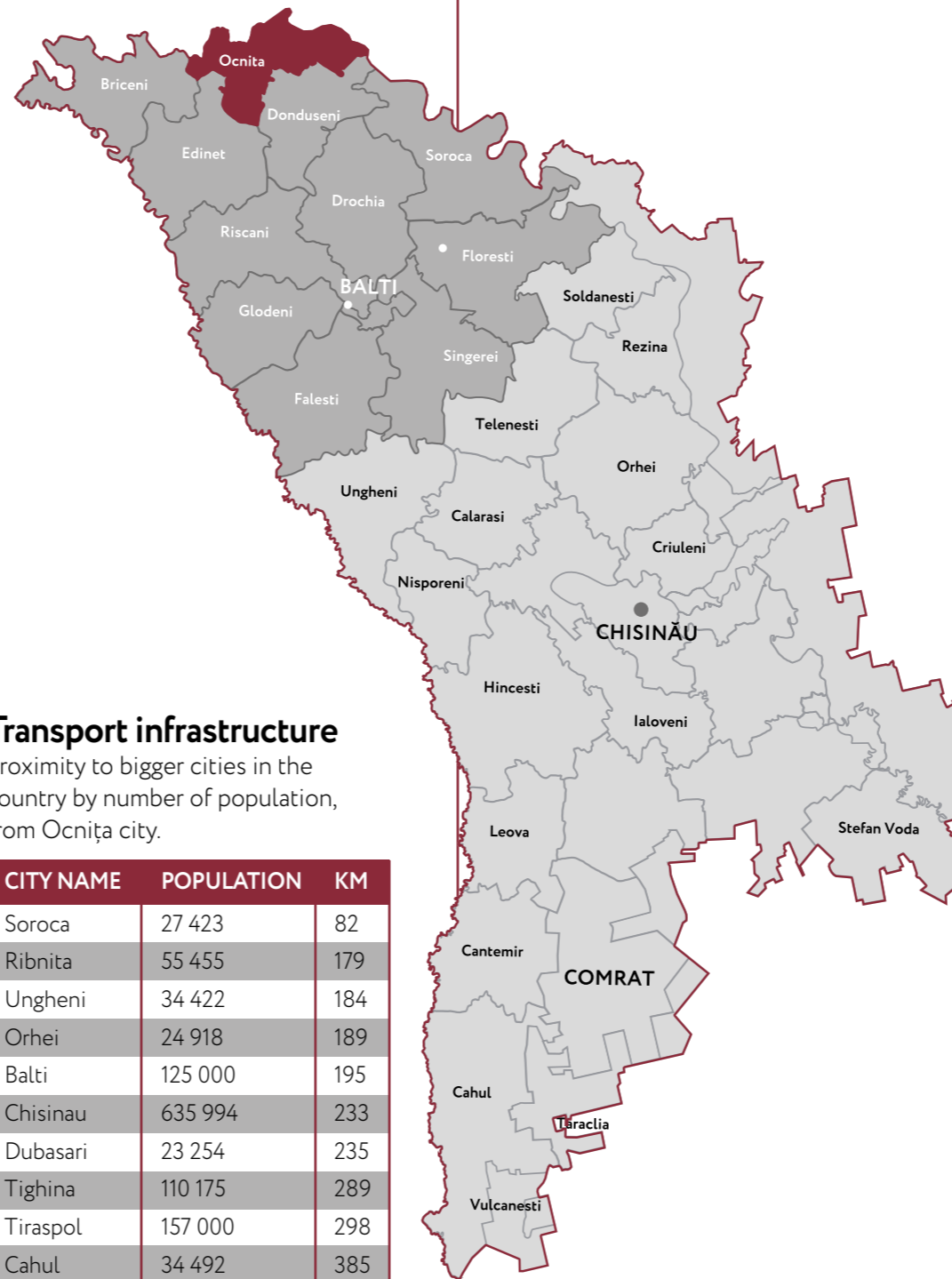
Social-economic profile For investment promotion



Ocnita District



Coordinates (City Hall)	48.4145° N, 27.4693° E
District center	Ocnița
Bordering districts	North-East - Ukraine (Moghilev – Podolisc City); South – Dondușeni; South-West – Edineț; West – Briceni;
Administrative Units	33 settlements, divided into 21 administrative-territorial units of level I: <ul style="list-style-type: none"> • 3 cities Otaci, Ocnița, and Frunză; • 10 communes with 12 villages in composition; • 8 villages, which do not belong to any commune.
Resident population, 2018, regional share %	52 948 (5,43 %)
Present population, 1 January 2021, inhabitants	50 476
Land area total: area in km ² , regional share %	597,47 (5,97 % of the total area of NDR)
Agricultural land	439,2
Localities lands	56,21
Forest Reserves (Forest lands and intended for environmental protection)	77,69
Industrial settlements and other uses (Land for industry, transport, communications and other special purposes)	17,08
Area covered by water	7,29
Rezerve fund	0
Natural resources	Aquatic resources: Rivers: Nistru river, 20–30 km. Tributary of Raut river - Cubolta Tributaries of Prut river: Racovăț, Ciugur. Aquatic basins: 234 accumulation lakes. Solid mineral resources: Sand for the production of glass, gypsum resources, limestone. Soils: chernozem (especially the leached and alluvial clays), typical gray and soft soils, typical chernozem
Google map link	Map



Transport infrastructure

Proximity to bigger cities in the country by number of population, from Ocnița city.

Proximity to key transport routes, airports, and ports (distance from Ocnița city, km)

Airport	1 89 km Bălți-Leadoveni International Airport, Râșcani (commercial cargo and chartered services) 2 121 km Free International Airport Mărculești, Florești (cargo) 3 245 km Chișinău International Airport (passenger/cargo)
Railway	Cargo and passengers railway route: Ocnița Railway Station is the most important railway node in the northeast of the Republic of Moldova connecting Bălți Slobozia - Ocnița - Ukraine (Moghilev-Podolscki) Stations in the district: Rediul mare, Lipnic, Ornița, Frunza, Verejeni, Vălcineț, Otaci
European Road	E583 – European Route România (Sculeni)-Moldova-Ukraine (Moghiliov); Moldova: <ul style="list-style-type: none"> • R 16: Sculeni (End of concurrency with E58) – Răuțel • M5 (M14): Răuțel – Bălți – Edineț • R 8: Edineț – Otaci In Ocnița district crossing Sauca vilange and exit to Ukraine (Moghiliov) border.
Express road (international)	No magistral crossing the district
National roads	1 R8 Edineț – Otaci – border with Ukraine; 2 R10 Ocnița-Ruseni(Edineț); 3 R11 border with Ukraine - Briceni – Ocnița – Otaci – R8; 4 R11.1 The access road to the Ocnița city; 5 R51 Ocnița-Moghiliov Podolischii.
Port	438 km Free International Giurgiulești Port
Utilities	
Gas	YES
Electricity	YES
Water Supply	YES
Sewerage system	YES
Telecommunication	YES

Distance to border crossing points, km

Type of BCP	Location	Distance, km	Border Crossing Point
Railway Crossing Points	North	4	Ocnița - Sokireanî (Ukraine)
	North	74	Larga (Briceni) - Kelmenți (Ukraine)
	North-East	30	Vălcineț - Mohyliv - Podilskyi (Ukraine)
	South	441	Giurgiulești - Reni (Ukraine)
	South	430	Giurgiulești - Galați (România)
	West	176	Ungheni - Iași (România)
	North-West	74	Criva - Mamaliga (Ukraine)
Road Crossing Points	North	26	Otaci - Mohyliv - Podilskyi (Ukraine)
	North	4	Ocnița - Sokireanî (Ukraine)
	North	7	Larga (Briceni) - Kelmenți (Ukraine)
	North	39	Briceni-Rossoșanî (Ukraine)
	South-East	335	Pervomaisc - Kuciurgan (Ukraine)
	South-East	361	Tudora - Starokazacie (Ukraine)
	South	441	Giurgiulești - Reni (Ukraine)
	South	430	Giurgiulești - Galați (România)
	West	86	Costești - Stâncă (Romania)
	West	160	Sculeni - Sculeni (Romania)
	West	252	Leușeni - Albița (Romania)
	North-East	74	Criva - Mamaliga (Ukraine)



Greenfield and brownfield locations. Short descriptions.

Free Economic Zones

Free Economic Zones

Free economic zone "Otaci-Business" (<http://www.freezone-otaci.md>) from Otaci, 23,4 km from Ocnița city, established in 1999 for a period of 25 years, on a 32,17 ha area, consisting of 2 subzones, where 12 residents. FEZ is currently used only at the level of 10-30%.

Possible use (destination): Industrial domain

Utilities:

- High voltage power line (10kw) under the management of JSC "RED North-West";
- 4 transformers with the capacity of 630kw;
- 4 transformers with a capacity of 400kw;
- Water supply / sewerage. Drinking and industrial water network, with a capacity of 20 m³ / hour - Sewerage system with a capacity of 1,450 m³ / day;
- Pressurized gas pipeline "Moldova-Gaz";

- Internal asphalt paved roads;
- Street lighting on the access roads;
- Railroad, 0,1 km - to the customs (rail);
- Close to the border with Ukraine, 0,5 km - to Movilau – Podolschi custom point;
- Fiber Optic Network (Internet / Fixed Telephony).

FEZ Otaci-Business

Address: Str. Voitovici 21, Otaci, Ocnița district

Total Area of the Subzone: 32,17 ha

Free available land: 5 ha

Investment Type: Greenfield and Brownfield

Legal status: Public property

Main Resident: ISC STEEL SUCT STRUCTURI (manufacture of metal structures and carpentry for construction), AIK PETROLEUM (wholesale of solid, liquid and gaseous fuels and derived products), TRADE LOG (storage activities), SRL ZERATUS PRIM (Manufacture of crude oil products), UZINA EXPERIMENTALA SA REZONANTA (manufacture of builders' carpentry and joinery), BP RAFINARIE (wholesale of solid, liquid and gaseous fuels and derived products), SRL TERMOMLEMN (sawmills and planing of wood), SRL ECOCHIM-GRUP (manufacture of other basic organic chemicals).

Activities to be conducted: Furniture manufacturing, foreign trade, wood drying, biogasoline production, sand processing.

The others closest FEZ:

- 104 km - Free Economic Zone Bălți** (www.zelb.md) - situated, was established in 2010 for a period of 25 years. It hosts **78 residents** in **18 subzones with a total area of circa 286,42 ha**, namely:
 1. Bălți Municipality (3 subzones – 104,9 ha);
 2. Strășeni Municipality (5 subzones – 56,5 ha);
 3. Căușeni City (8,5 ha);
 4. Orhei Municipality (8,0 ha);
 5. Cahul Municipality (2 subzones – 40,4 ha);
 6. Ștefan-Vodă City (8,9 ha);
 7. Cimișlia City (20,0 ha);
 8. Albinețul Vechi the Village (1,5 ha);
 9. Rezina City (8,7 ha);
 10. Chișinău Municipality (2 subzones – 18 ha);
 11. Pârâta village, Dubăsari district (11,02 ha).

Residents: Drăxlmaier Automotive, Gebauer & Griller, SEBN Sumitomo Electric Bordnetze, Sammy Cablaggi / Kablem, and Coroplast Harness Technology.

- 121 km - The Mărculești Free International Airport Special Status Area (MFIA)** - airport with a dual-purpose airfield (military and civil) passenger and freight international transportation, is situated in Florești having a total area of 265 ha. The status of FEZ was established in 2008 for a period of 25 years.

Possible use (Destination): Providing ground handling services and air transport; wholesale trade, except for goods excluded from the civil circuit; industrial production of goods; processing agri-food production; sorting, packaging, marking and other similar operations with goods transited through the Free Airport.

Residents: State Enterprise "Mărculești International Airport", "Malaga Maintenance Centre", "Aim Air", "Valan International Cargo Charter" Joint Venture LLC, "Aim Helicopter Plant", "Aim Handling", "Tehavia", "Aeroport Service", "Alanar-Grup".

	<p>3. 47 km - Free Economic Zone Ungheni – was created in 2002 for a 42 years period, consists 12 subzones with a total area of 145,2 ha (public and private owned) in:</p> <ol style="list-style-type: none"> 1. Ungheni Municipality (4 subzones – 49,57 ha); 2. Zagarancea village (2 subzones – 14,60 ha); 3. Soroca Municipality (2 subzones – 20,62 ha); 4. Hîncești Municipality (1,99 ha); 5. Nisporeni city (2 subzones – 26,11 ha); 6. Călărăși City, Tuzara village (32,27 ha). <p>Possible use (Destination): industrial production; sorting, packing, marking and other similar operations with goods in transit; foreign trade; other auxiliary activities, such as utilities, warehousing, construction, catering, etc.</p> <p>Residents: Lear Corporation (production of covers for cars, Netherlands), Cabling Integration System (manufacture of electronic cables, France), Euro Yarns LTD (manufacture of synthetic fibers, Belgium), Sarco Engineering (services on construction and repair), local companies from textile industry (Covoare-Ungheni, Filatura Ungheni, Alpha Omega Confexim, Carpeta MD, Covoare-Lux, Moldabela Trade etc).</p>
Industrial Parks	<p>No Industrial Parks in the district.</p> <p>The closest ones:</p> <ol style="list-style-type: none"> 1. 43 km- Industrial park „Răut” is located in Bălți. Destination (possible use): machinery and equipment production, electrical and electronic equipment manufacture; 2. 61 km - Industrial park “Bioenergagro” is situated in Tarigrad, Drochia District. Destination (possible use): gas production from biomass; 3. 102 km “Edinet” Industrial Park – situated in Edineț Destination (possible use): Production and storage.
Business incubators	<p>No Business Incubators in the district.</p> <p>The closest ones:</p> <ol style="list-style-type: none"> 1. 128 km - Business incubator Sângerei; 2. 82 km - Business incubator Soroca.
Multifunctional Platforms	<p>MIP Ocnîța:</p> <p>Location: The territory, designed for the location of MIP Ocnîța, with the cadastral no. 6201104.124 and an area of 9,56 ha, is located outside the city Ocnîța. It has a favorable geographical position, with connections to the road R11 and R51.</p> <p>Infrastructure:</p> <ul style="list-style-type: none"> • MIP administration building - 100 m2; • Land fencing -1050 m; • MIP entry guard point; • Road infrastructure, including car parking -8352,2 m2; • Pedestrian lanes-4394,0 m2; • Landscaping – 9141,0 m2; • Wastewater and rainwater treatment plants. <p>Distances to the city utilities' connection points are:</p> <ul style="list-style-type: none"> • Aqueduct - located at a distance of 51,83 m; • 10kw electricity hub - located at 119 m; • Medium pressure gas pipeline - located at 25 m; • Domestic sewage networks -101,0 m. <p>Identified fields of activity:</p> <ul style="list-style-type: none"> • Fruit processing and storage; • Freezing vegetables; • Meat processing;



	<ul style="list-style-type: none"> • Milk collection and processing • Furniture manufacturing; • Production of corrugated metal sheets; • Processing oil crops; • Grain production; • Bakery products.
Other relevant locations (for investment purposes)	<ol style="list-style-type: none"> 1. Former Sanitorium, located in Dîngeni village, with a total area of 5,53 ha (including administrative building, medical and hotel type facilities, warehouse, garage), property of "Salubrusana" SRL, no. cadastral 6222101023 2. Former sugar factory, located in Frunza city, Feroviarilor 6 street, at the border with Ukraine, next to the railway road Ocnita-Mogilyov-Podolsk, 11 km from the city center of Ocnîța district, with a total area of 31,2 ha, property of SRL"Cimexgrup-impex". The former factory was one of the largest sugar plants in the country, with a daily processing capacity of 4 thousand tons of sugar beet. The company owning the assets ceased its activity. 3. Industrial construction (refrigerated warehouse) with an area of 1 675,5 m² (no. cadastral 6213304.055.01) and related land with an area of 4,7 ha (no. cadastral 6213304.055), located in Ocnîța district, Barnova village, property of SRL "Aremax-RPR".

Why to invest, investment incentives

Almost 53k resident population, 62% of working age;

The Ocnîța district is registering one of most competitive average salary in the NDR, amounting about 270 EUR per month, which is 14% less than the average level;

The Ocnîța is the 3rd most urbanized district in NDR, with 19k urban inhabitants;

Key utilities available all around the district;

Key transport infrastructure in place (the district is one of the key road and railway hubs, connecting the northern regions with Ukraine through 2 active crossing border points, both rail and road);

Availability of key investment and business infrastructure for food and non-food manufacturing and storage with FEZ status in Otaci (32+ ha, free available land 5 ha) and a multifunctional platform to be created in near future in Ocnîța (9+ha), in identified fields of activity: agri-food processing and storage; furniture and corrugated metal sheets production;

Ocnîța is the second most forested administrative districts of the NDR (about 13% forest ecosystem from total land area) having a big potential for forest recreation and nature tourism activities;

Is home district for an agro-industrial college;

Ocnîța LPA is considered by experts (IDIS „Viitorul”) as one of the most transparent Local Public Administration, ranking 4th place in NDR (16th place in the Republic of Moldova).

Business environment

Review of major business actors within the district (both private and public), by turnover and employment

Economic activity in the District

Year	Total enterprises	Total number of employees	Turnover (M EUR)	Profit (M EUR)	Total export (M EUR)	Investments fixed assets (M EUR)	Remuneration fund (M EUR)	Monthly average salary (EUR)
2016	174	2 367	24,6	0,6	0,02	-	3,4	181,3
2017	204	2 689	37,2	0,7	0,04	2,6	4,4	205,7
2018	214	2 682	36,4	2,8	0,7	5,6	5,1	240,7
2019	227	2 547	44,9	3,4	0,9	5,6	6,2	279,3
2020	239	2 557	43,9	4,3	0,8	9,3	-	270,5

Top major foreign private business actors by turnover, 2020

Company Name	Location	Turnover (M EUR)	Field of activity
TINCOMERT-GRUP	Ocnita, str. 50 Ani ai Biruintei, 79/B	9,8	Wholesale of wood, construction materials and sanitary equipment
AGRO-MATEI	Ocnita, Birnova	2,7	Growing of cereals (except rice), leguminous crops and oil seeds
DINGENARUL	Ocnita, Dingeni	2,2	Growing of vegetables and melons, roots and tubers
PLAIUL BIRLADEAN	Ocnita, Birladeni	1,7	Cultivation of seeds and stone fruits
TEZEU-LUX	Ocnita, Valcinet	1,6	Operation of gravel and sand pits; mining of clays and kaolin
GT CONDRATCHI EUGENIU MIHAIL	Ocnita, village Corestauti	1,5	Growing of cereals (except rice), leguminous crops and oil seeds
INTERAGROINVEST	Ocnita, Hadarauti	1,2	Growing of vegetables and melons, roots and tubers
BOBUL DE AUR	Ocnita, Rediul Mare	1,1	Growing of cereals (except rice), leguminous crops and oil seeds
MEGA NORD CONSTRUCT	Ocnita, str. 50 Ani ai Biruintei, 79/B	1	Wholesale of wood, construction materials and sanitary equipment
UZINA MECANICA DE STANTARE DIN OR. OCNITA "FITING"	Ocnita, str. Livezilor, 31	0,9	Manufacture of locks and hinges

Top 10 major local private business actors by turnover, 2020

Company Name	Location	Turnover (M EUR)	Field of activity
JLC AGRO-MAIAC	Ocnita, Birladeni	0,9	Mixed farm activities (vegetable cultivation combined with animal husbandry)
ULEINORD	Ocnita, Otaci, str. Stefan cel Mare, 116	0,5	Wholesale of grain, unmanufactured tobacco, seeds and animal feeds
AIK PETROLEUM	Ocnita, Otaci, str. Voitovici, 21	0,02	Wholesale of solid, liquid and gaseous fuels and derived products

Top 10 major public institutions by turnover, 2020

Company Name	Location	Turnover (M EUR)	Field of activity
SPITALUL RAIONAL OCNITA	Ocnita, str. Sanatatii, 20	1,4	Hospital care activities
CENTRUL DE SANATATE OCNITA	Ocnita, str. Independentei, 64	1,1	General hospital care activities
CENTRUL DE SANATATE OTACI	Ocnita, Otaci, str. Suvorov A., 13	0,3	General hospital care activities
APA-CANAL OCNITA	Ocnita, str. Viteazul Mihai, 6	0,3	Water capture, treatment and distribution
GOSPODARIA LOCATIV- COMUNALA OTACI	Ocnita, Otaci, str. Drujbi, 163	0,2	Water capture, treatment and distribution
CENTRUL DE SANATATE FRUNZA	Ocnita, Frunza, str. Pacii, 10	0,1	General hospital care activities
OTACI-BUSINESS	Ocnita, Otaci, str. Voitovici, 21	0,1	Free Economic Zone
CENTRUL STOMATOLOGIC RAIONAL OCNITA	Ocnita, str. Independentei, 64	0,05	Dental care activities
DIRECTIA GOSPODARIEI LOCATIV-COMUNALE FRUNZA	Ocnita, Frunza, str. Pacii, 9	0,01	Wastewater collection and treatment

Top 10 major business actors by export, 2020

Company Name	Location	Type of property	Total export value (M EUR)	Field of activity
UZINA MECANICA DE STANTARE DIN OR. OCNITA "FITING"	Ocnita, str. Livezilor, 31	Private local	0,4	Manufacture of locks and hinges
INTERAGROINVEST	Ocnita, Hadarauti	Private local	0,3	Growing of vegetables and melons, roots and tubers
ECOCHIM-GRUP	Ocnita, Otaci, str. Voitovici, 21	Private local	0,06	Manufacture of other chemical products
LILINFURNIR	Ocnita, Otaci, str. Voitovici, 19	Private local	0,05	Wholesale of wood, construction materials and sanitary equipment
DINGENARUL	Ocnita, Dingeni	Private local	0,001	Growing of vegetables and melons, roots and tubers



Dominant branches of industry by total revenues, 2020

Industry branch name	Revenues (M EUR)	No of companies	No of employees
Wholesale of wood, construction materials and sanitary equipment	11	6	121
Growing of cereals (except rice), leguminous crops and oil seeds	9,7	51	400
Cultivation of seeds and stone fruits	3,7	37	252
Growing of vegetables and melons, roots and tubers	3,4	2	134
Retail sale in non-specialized stores of food, beverages or tobacco predominating	2	27	147
Operation of gravel and sand pits; mining of clays and kaolin	1,6	1	140
General medical care activities	1,5	3	216
Hospital care activities	1,4	1	226
Manufacture of locks and hinges	0,9	1	104
Mixed farm activities (vegetable cultivation combined with animal husbandry)	0,9	1	89
Post-harvest crop activities	0,8	2	13
Warehousing and storage activities	0,8	3	56
Manufacture of other chemical products	0,6	1	10
Wholesale of grain, unmanufactured tobacco, seeds and animal feeds	0,5	1	25
Special construction works	0,4	4	42
Dispensing chemist in specialised stores	0,4	4	19
Water capture, treatment and distribution	0,4	2	88
Support activities for animal production	0,3	1	13
Wholesale of wood, construction materials and sanitary equipment	0,3	2	17
Other retail sale in non-specialised stores	0,3	7	37

Dominant branches of industry by number of companies, 2020

Industry branch name	No of companies	Turnover (M EUR)
Growing of cereals (except rice), leguminous crops and oil seeds	51	9,7
Cultivation of seeds and stone fruits	37	3,7
Retail sale in non-specialized stores of food, beverages or tobacco predominating	27	2
Rental and operation of own or leased real estate	9	0,1
Other retail sale in non-specialised stores	7	0,3
Wholesale of wood, construction materials and sanitary equipment	6	11
Urban land and suburban passenger transport	6	0,2
Road freight service	4	0,3
Special construction works	4	0,4
Dispensing chemist in specialised stores	4	0,4
General medical care activities	3	1,5
Warehousing and storage activities	3	0,8
Other transportation support activities	3	0,1
Electrical installation	3	0,1
Growing of vegetables and melons, roots and tubers	2	3,4
Maintenance and repair of motor vehicles	2	0,1
Repair of fabricated metal products	2	0,1
Beverage serving activities	2	0,1
Sawmilling and planning of wood	2	0,01
Wholesale of other intermediate products	2	-

TOP 10 employers, 2020

Company Name	Location	Type of property	No of employees	Field of activity
SPITALUL RAIONAL OCNIȚA	Ocnița, str. Sanatatii, 20	Public	226	Hospital care activities
CENTRUL DE SANATATE OCNIȚA	Ocnița, str. Independentei, 64	Public	147	General hospital care activities
TEZEU-LUX	Ocnița, Valcinet	Privat local	140	Operation of gravel and sand pits; mining of clays and kaolin
PLAIUL BIRLADEAN	Ocnița, Birladeni	Privat local	132	Cultivation of seeds and stone fruits
UZINA MECANICA DE STANTA RE DIN OR. OCNIȚA "FITING"	Ocnița, str. Livezilor, 31	Privat local	104	Manufacture of locks and hinges
DINGENARUL	Ocnița, Dingeni	Privat local	101	Growing of vegetables and melons, roots and tubers
JLC AGRO-MAIAC	Ocnița, Birladeni	Joint Venture	89	Mixed farm activities (vegetable cultivation combined with animal husbandry)
TINCOMERT-GRUP	Ocnița, str. 50 Ani ai Biruintei, 79/B	Privat local	86	Wholesale of wood, construction materials and sanitary equipment
INATOL-AGRO	Ocnița, Girbova	Privat local	80	Growing of cereals (except rice), leguminous crops and oil seeds
AGRO-MATEI	Ocnița, Birnova	Privat local	54	Growing of cereals (except rice), leguminous crops and oil seeds

Number of employed persons by type of entities (public / private)

Year	No of companies		No of employees	
	PUBLIC	PRIVATE	PUBLIC	PRIVATE
2016	8	166	570	1 825
2017	8	198	579	2 147
2018	10	206	584	2 121
2019	10	219	559	2 009
2020	10	229	558	1 999

Production of main industrial products

Industrial products	2016	2017	2018	2019	2020
Feed ready for animal feed, tons	1 200,5	590,4	1 294,9	2 184,5	1 136,2
Flour, tons	1 343,6	1 307,4	873,4	460	407,1
Sand, a thousand tons	69,2	68,7	71,8	63,2	95,2
Bread and bakery products, tons	158,2	67,9	66,1	67,1	58,0
Meat, including poultry, tons	4,6	2,3	21,9	0,9	1,3

Information on the economical historical background, lost or almost lost industries but with potential to be rehabilitated, past specializations etc.

The appearance of Ocnița is related to the construction, at the end of the 19th century, of the Bălți-Cernăuți railway. Due to its advantageous location, at the point of intersection of two branches of the railways, in 1910 Ocnița became the local administrative center of the railways. At that time, the main warehouse and the locomotive repair shops were active here, slowly appeared an agricultural cooperative, a slaughterhouse, a primary and secondary school, a town hall, a post office, a telegraph, a telephone, a pharmacy, 6 pubs, etc. In 1946, Ocnița obtained the status of an urban type locality. In 1955, in Ocnița a brick production factory was built, with a capacity of 3 million bricks and 250 thousand tiles annually. Since 2003, the city of Ocnița is the administrative center of Ocnița district. Due to fertile soils agriculture occupied a central role in the economy of the district

Available resources of agricultural production (yearly harvest in tons)

Agricultural crops	2016	2017	2018	2019	2020
Sugar beet	35 160,6	71 227,0	52 658,7	31 777,8	54 051,1
Wheat - total (winter and spring)	19 447,2	17 505,8	22 520,6	29 226,9	25 020,2
Sunflower	13 618,1	15 841,5	15 781,7	17 900,5	14 432,7
Grain maize	5 765,3	14 319,2	25 447,2	20 072,7	10 788,2
Barley - total (winter and spring)	4 292	7 495,7	4 596,6	4 946,9	4 017,8
Field vegetables	1 288,2	2 052,4	9 868,3	2 041,6	2 560,6
Corn for silage, green mass and hay	2 084,5	2 731	1 574,1	1 132,9	2 534,8
Rape - total (winter and spring)	782,6	3 237,2	3 730,5	5 299,7	1 817,6
Soy	4 112,3	2 453,7	3 445,5	3 382,6	1 578,8
Potatoes	1 990,3	2 298,9	1 059,1	860,5	1 173,7

Animal livestock, capita at 1st of January

Species of animals	2017	2018	2019	2020	2021
Rabbits	5 527	7 753	7 260	7 556	7 301
Swine	5 905	5 335	5 330	4 877	4 804
Families of bee-pieces	2 730	2 735	3 261	3 478	3 715
Sheep and goats	4 707	4 810	4 212	3 412	3 305
Cattle	4 488	4 313	3 969	3 645	3 190
..cows	3 362	3 299	3 043	2 744	2 408
Cabaline	630	548	505	459	366



Investment in long term assets, M EUR

Year	Investments in long term tangible and intangible assets, total	Intangible assets	Tangible assets	..dwellingsx residential buildings)	..non-residential buildings	..engineering structures	..machinery and equipment	..transport means	..other tangible assets
2017	2,6	0,0	2,6	0,03	0,6	0,2	0,8	0,5	0,5
2018	5,6	0,0	5,6	0,04	1	0,8	2,4	0,5	0,9
2019	5,6	0,01	5,6	0,1	0,8	1,6	2,3	0,3	0,8
2020	6,4	0,01	6,4	0,2	0,9	2	1,8	0,4	1,1

Transport of good and passengers

Transport type	2016	2017	2018	2019	2020
Transport of goods, thousand tons	272,6	278,5	243,9	207,3	357,9
Transport of passengers, thousand passengers	571,5	570,8	588	624,1	324,5



Total district population by age and gender, inhabitants

District population	2016	2017	2018	Share in total district population, 2018 (%)
TOTAL	53 524	53 251	52 948	
Males	25 540	25 456	25 318	47,8%
Females	27 984	27 795	27 630	52,2%
Under working age (0-15)				14,2%
Males	4 044	3 998	3 958	7,5%
Females	3 620	3 599	3 550	6,7%
Of working age (16-56/61)				61,6%
Males	17 570	17 473	17 269	32,6%
Females	15 901	15 595	15 342	29,0%
Over working age (57/62+)				24,2%
Males	3 926	3 985	4 091	7,7%
Females	8 463	8 601	8 738	16,5%

Qualification structure, total NDR, thousand persons

		2019	2020
Active	Level of education - total	271,7	261,5
	Higher	48,4	54,7
	Secondary specialized	45,0	42,0
	Secondary professional	63,4	58,2
	Secondary school	55,8	50,2
	Gymnasium	56,6	54,6
	Primary or no education	2,5	1,8
Employed	Level of education - total	260,1	251,1
	Higher	47,7	53,9
	Secondary specialized	44,3	40,6
	Secondary professional	59,6	55,1
	Secondary school	53,3	48,4
	Gymnasium	53,0	51,7
	Primary or no education	2,2	1,4
Unemployed	Level of education - total	11,6	10,3
	Higher	0,7	0,8
	Secondary specialized	0,7	1,3
	Secondary professional	3,7	3,2
	Secondary school	2,5	1,8
	Gymnasium	3,6	3,0
	Primary or no education	0,4	0,4

Number of employed persons

Employed population by economic activities, 2019-2020


	2019	2020
Economic activities – Total	2 547	2 557
A Agriculture, forestry and fishing	921	907
G Wholesale and retail trade; repair of motor vehicles and motorcycles	471	503
Q Human health and social work activities	459	457
C Manufacturing	176	182
H Transportation and storage	158	173
B Mining and quarrying	142	140
E Water supply; sewerage, waste management and remediation activities	96	94
F Construction	52	50
I Accommodation and food service activities	24	15
L Real estate activities	27	15
M Professional, scientific and technical activities	8	11
K Financial and insurance activities	8	6
J Information and communication	..	2
P Education	3	2
N Administrative and support service activities	2	0

Education and number of graduates by specialties

College

Institution	Specialization	Number of graduates (May 2021)
"Gheorghe Răducan Agroindustrial College Public Institution from Grinăuți village, Ocnița district"	Technology of products of animal origin	24
	Public food technology	18
	Mechanics of agricultural machinery and equipment	31
	Total	73

There are no Universities and Vocational Schools in Ocnița district.



Cost of utilities in district center

Utility	Unit value	Cost per unit value (EUR)
Electricity	Kw/h	· 6; 10 kV - 0,09 · 0,4 kV- 0,13
Water & sewerage	m3	· 2,35 · 2,14
Gas	1000 m3	· high pressure 616,4 · medium pressure 632,6 · low pressure 714,4
Telephone landline	Monthly fee/Local unlimited	7,6
Internet		14,71 (20 Mbps)- 353,07 (1Gbps)



Major cultural events

Cultural event	Date	Location	Description	Public holiday, yes/no
New Year	1 January	city/village		yes
Christmas	7-8 January	city/village		yes
International Women's Day	8 March	city/village		yes
Easter	April-May	city/village		yes
Parent's Day	April-May	city/village		yes
"PrimExpo" Universal exhibition fair	April	city	Exhibition organized to promote local products (children's clothing, women's, men's; bags; food, flowers, etc.).	no
Labor Day	1 May	city/village		yes
City Day	6 May	city	A public and religious holiday celebrating the patron saint of the city.	yes
Victory Day	9 May	city/village		yes
"Firicel țesut la nord" Regional Festival of the Carpet	June	city	The festival promotes Moldovan culture and treasures - the woven carpet and the national costume.	no
"Kaleidoscope of summer" Expo - fair	July	city	The event promotes the consumption of local products and services	no
Independence Day	27 August	city	Independence Day is a national holiday in the Republic of Moldova commemorating the Declaration of Independence of the country, on August 27, 1991.	yes
National Language Day	31 August	city	The National Language Day is a national holiday celebrating the proclamation of the Romanian Language as the official language of the state, on August 31, 1989.	yes
Christmas	25 December	city/village		yes

Tourism, leisure and cultural infrastructure

1. Memorial house "Constantin Stamati", Ocnița - the exhibition in the museum is dedicated to the life and activity of the writer Constantin Stamati
2. Women's convent „Adormirea Maicii Domnului”, Calarașovca.



Relevant contact details

Institution/organization	Address	Contact person, position	Telephone	E-mail
North Regional Development Agency (ADR Nord)	Piața Vasile Alecsandri str., 8/a, Bălți municipality	Maria Prisacari, Director	+373 23161980	adrnord@adrnord.gov.md, adrnod@gmail.com
Council of Ocnița district	Independenței str., 51, Ocnița city	Lurie Plopa, President	+373 27122058	aparar@ocnita.md, presedinte@ocnita.md
City Hall Ocnița	Mihai Viteazul str., Ocnița city	Victor Artamaniuc, Mayor	+373 27122361 +373 67207797	relatii@primariaocnita.md
Territorial Agency Ocnița (CNAM)	Independenței str., 61, off. 20, Ocnița city	Melnic Mariana, coordinator	+373 27126052	at.nord@cnam.gov.md
National Social Insurance House (CNAS)	Independenței str., 51, Ocnița city	Aurelia Melnik, Head of Division	+373 27124233	secretariat@cnas.gov.md
Free Economic Zone "Otaci-Business"	Voitovici str., 21, Otaci city, Ocnița	Victor Gincu, Administrator	+373 27179707	otaci-business@rambler.ru
APA CANAL Ocnița	Mihai Viteazul str., 6, Ocnița city	Anatoli Ghevco, Administrator	+373 27124782 +373 60647075	anticamera@rednord.md
Ocnița - GAZ	Industrială str., 13a, Ocnița city	Constantin Gaidau, Director	+373 27121691	gaidau.constantin@edinetgaz.md
RED NORD (Ocnița Branch)	Industrială str., 2a, Ocnița city	Victor Levca, Chief Office	+373 27120800	anticamera@rednord.md

The data in this profile were collected from the NBS (Regional Statistics) <https://statbank.statistica.md/PxWeb/> and are reflected according to the methodology presented on the link https://statbank.statistica.md/Metodologie_ASA_teritorial.pdf:

Section 1.4. of the methodology refers to the fact that the administrative data sources "Present all the entities that keep records according to the simplified or complete double entry accounting system (over 50 thousand enterprises)".



Agenția de
Dezvoltare Regională
Nord



cooperare
germană
DEUTSCHE ZUSAMMENARBEIT

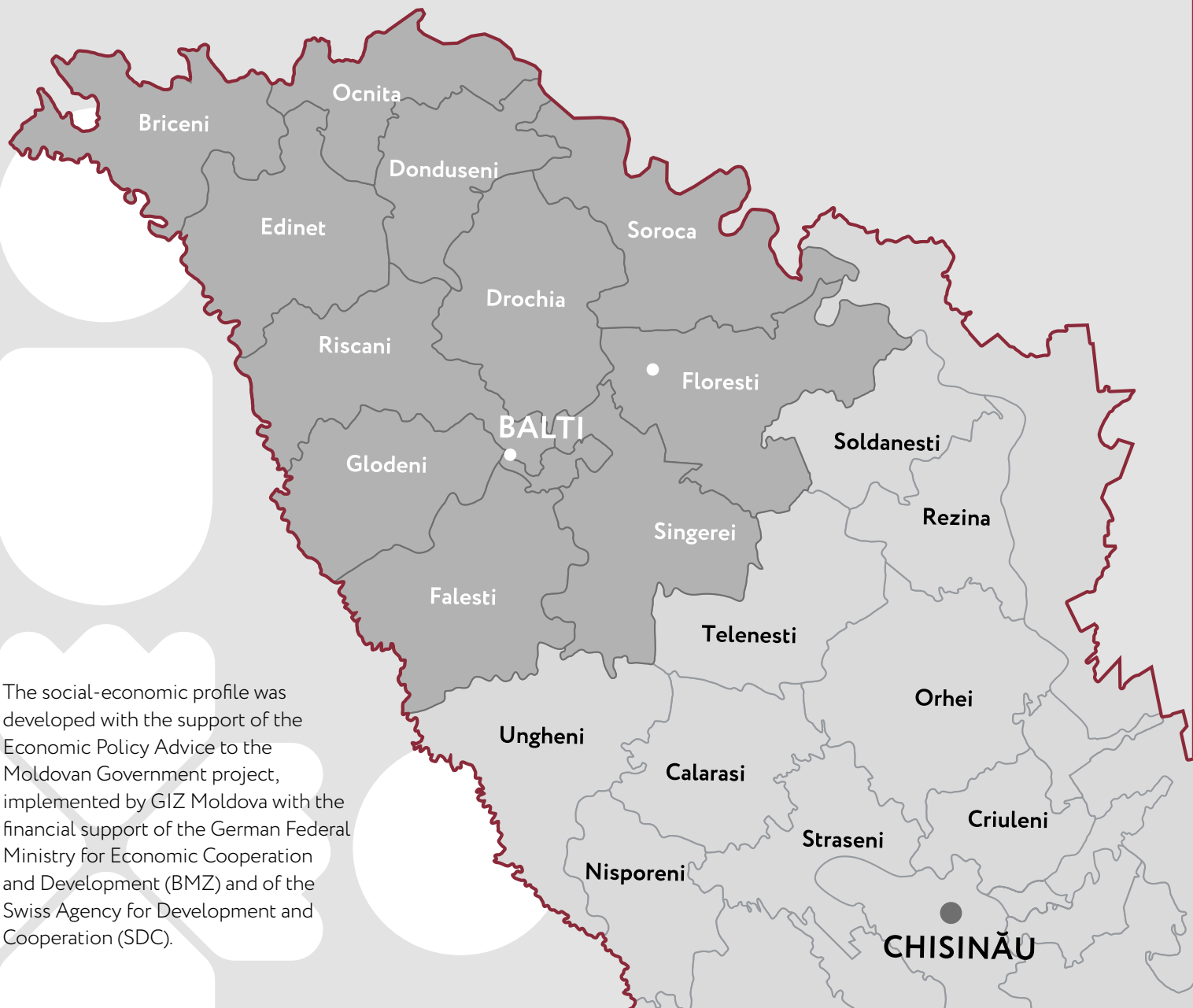
Implemented by

giz Deutsche Gesellschaft
für Internationale
Zusammenarbeit (GIZ) GmbH



Schweizerische Eidgenossenschaft
Confédération suisse
Confederazione Svizzera
Confederaziun svizra

Swiss Agency for Development and Cooperation SDC
Agenția Elvețiană pentru Dezvoltare și Cooperare
Швейцарское управление по развитию и сотрудничеству



The social-economic profile was developed with the support of the Economic Policy Advice to the Moldovan Government project, implemented by GIZ Moldova with the financial support of the German Federal Ministry for Economic Cooperation and Development (BMZ) and of the Swiss Agency for Development and Cooperation (SDC).